









LOT INFORMATION PLAN

LEGEND

-  FRONT DRIVE
-  REAR DRIVE
-  TOWNHOUSE
-  FUTURE / EXISTING RESIDENTIAL
-  ZERO LOT LINE
-  SUGGESTED HOUSE WIDTH
IN FEET AT FRONTAGE SHOWN
-  LOT FRONTAGE
-  SPECIAL TREATMENTS TO
SIDE/REAR ELEVATION REQUIRED
-  TRANSFORMER
-  LIGHT STANDARD
-  FIRE HYDRANT
-  PEDESTAL / VAULT
-  MAIL BOX
-  DRIVEWAY LOCATION
-  PROPOSED TREE / SHRUB LOCATIONS
SUBJECT TO CHANGE
-  PHASE BOUNDARY
-  WOOD SCREEN FENCE
-  CHAIN LINK FENCE
-  ROOF LEADER CONNECTION
TO STORM SERVICE IS REQUIRED
-  NET ZERO READY



This plan is for marking purposes only and is subject to change without notice. Do not design, construct, or engrave for machine use on this plan. The original and subject to change is this plan. The registered subdivision plan is subject to all information. This plan cannot be used for design or construction purposes. The owner is responsible for the proper use of the plan.

ROSEMONT

