




















### LEGEND

- |  |  |   |                         |
|--|--|---|-------------------------|
|  | MUNICIPAL ADDRESS                            |  | HYDRANT                 |
|  | UTILITY RIGHT-OF-WAY /<br>MAINTENANCE ACCESS |  | STREET LIGHT            |
|  | RIGHT-OF-WAY / OVERLAND                      |  | COMMUNITY MAILBOX       |
|  | DRAINAGE RIGHT-OF-WAY                        |  | CATCH BASIN             |
|  | 1.20m HIGH SCREEN FENCE                      |  | SWALE LOCATION AND FLOW |
|  | 1.80m HIGH SCREEN FENCE                      |  | GRAVEL PATHWAY          |
|  | 1.20m HIGH CHAIN LINK FENCE                  |  | ASPHALT PATHWAY         |

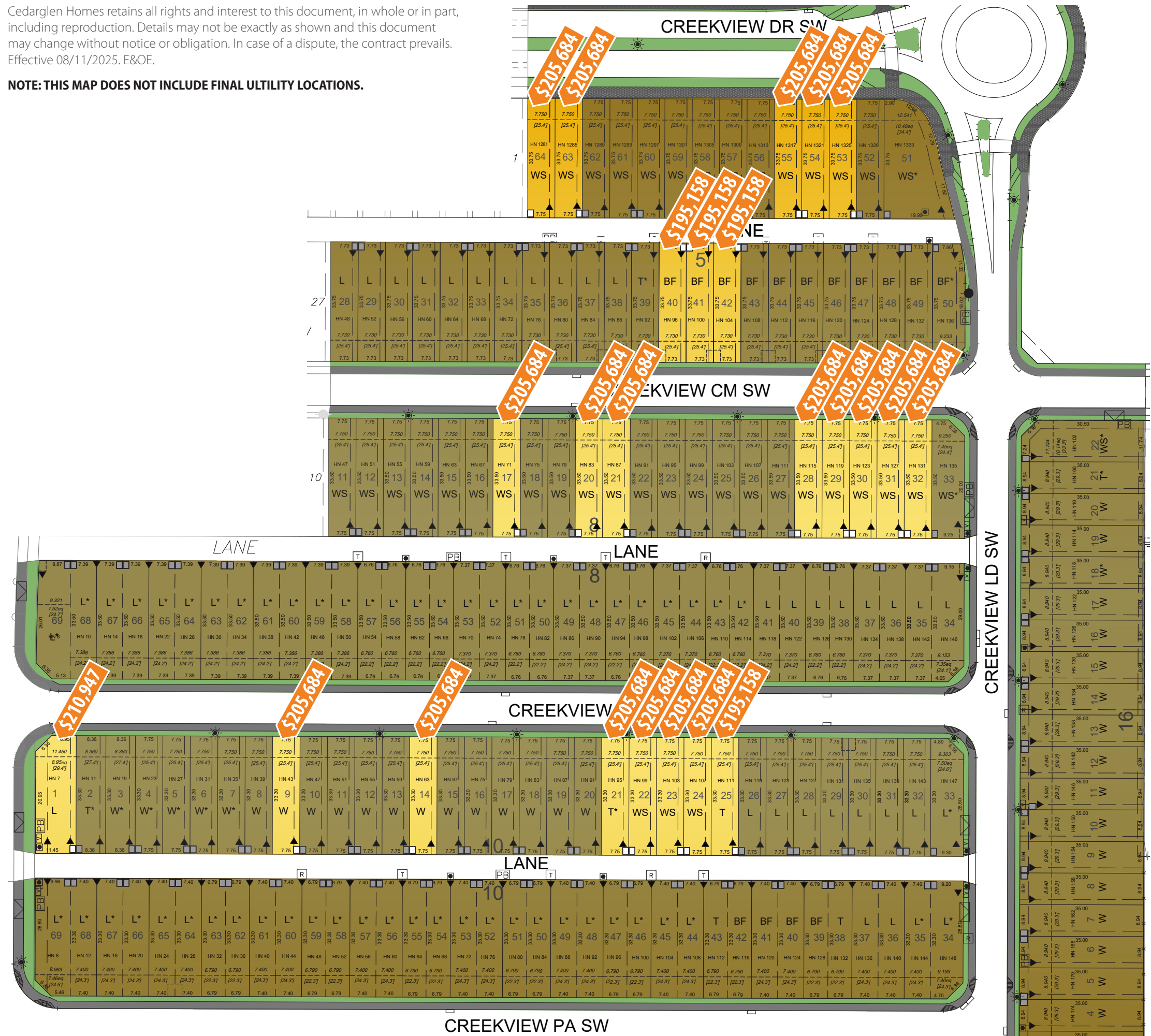
## UNIT TYPES

- |    |  |
|----|--|
| L  | LEVEL LOT                              |
| BF | LEVEL LOT (BACK TO FRONT DRAINAGE)     |
| WS | SPLIT LEVEL WALKOUT BASEMENT           |
| W  | FULL WALKOUT BASEMENT                  |
| T  | TRANSITION LOT                         |
| *  | INDICATES GRADE ADJUSTMENT ON ONE SIDE |

- |   |                      |
|---|----------------------|
|  | ELECTRIC TRANSFORMER |
|  | TELUS PEDESTAL       |
|  | TELUS SERVICE VAULT  |
|  | ROGERS PEDESTAL      |
|  | ROGERS PULL BOX      |

Cedarglen Homes retains all rights and interest to this document, in whole or in part, including reproduction. Details may not be exactly as shown and this document may change without notice or obligation. In case of a dispute, the contract prevails. Effective 08/11/2025. E&OE.

**NOTE: THIS MAP DOES NOT INCLUDE FINAL UTILITY LOCATIONS.**



# LANED LOTS

# CREEKVIEW PHASE 2

## WESTCREEK DEVELOPMENTS

cedarglen  
HOMES